




Extract from Ordnance Survey Discovery Series Mapping - Maps No. 34 & 35

Ordnance Survey Ireland Licence No. CYAL50248253 (c) Ordnance Survey Ireland and Government of Ireland

-  APPLICANTS LAND INTEREST BOUNDARY (c. 39.7 ha.)
-  APPLICATION AREA (c. 4.9 ha.)




SLR
 global environmental solutions

SLR CONSULTING IRELAND
 7 DUNDRUM BUSINESS PARK
 WINDY ARBOUR
 DUBLIN 14
 T: +353-1-2964667
 F: +353-1-2964676
 www.slrconsulting.com

P&S CIVIL WORKS LTD.
 Environmental Impact Assessment Report

**QUARRY AT MULLYMAGOWAN,
 STRADONE, CO. CAVAN**

SITE LOCATION

FIGURE 1-1

Scale 1:50,000 @ A4	Date FEBRUARY 2023
------------------------	-----------------------